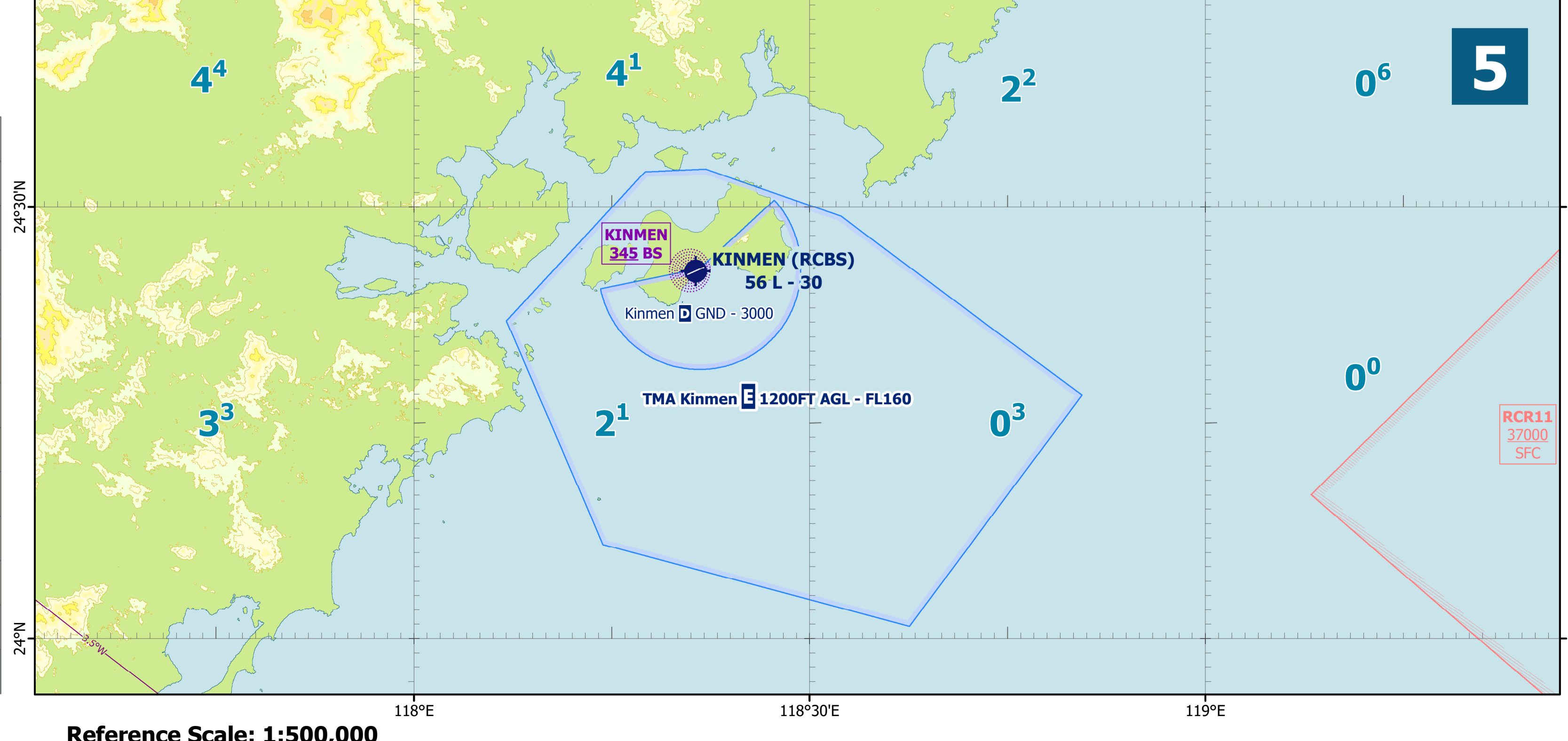
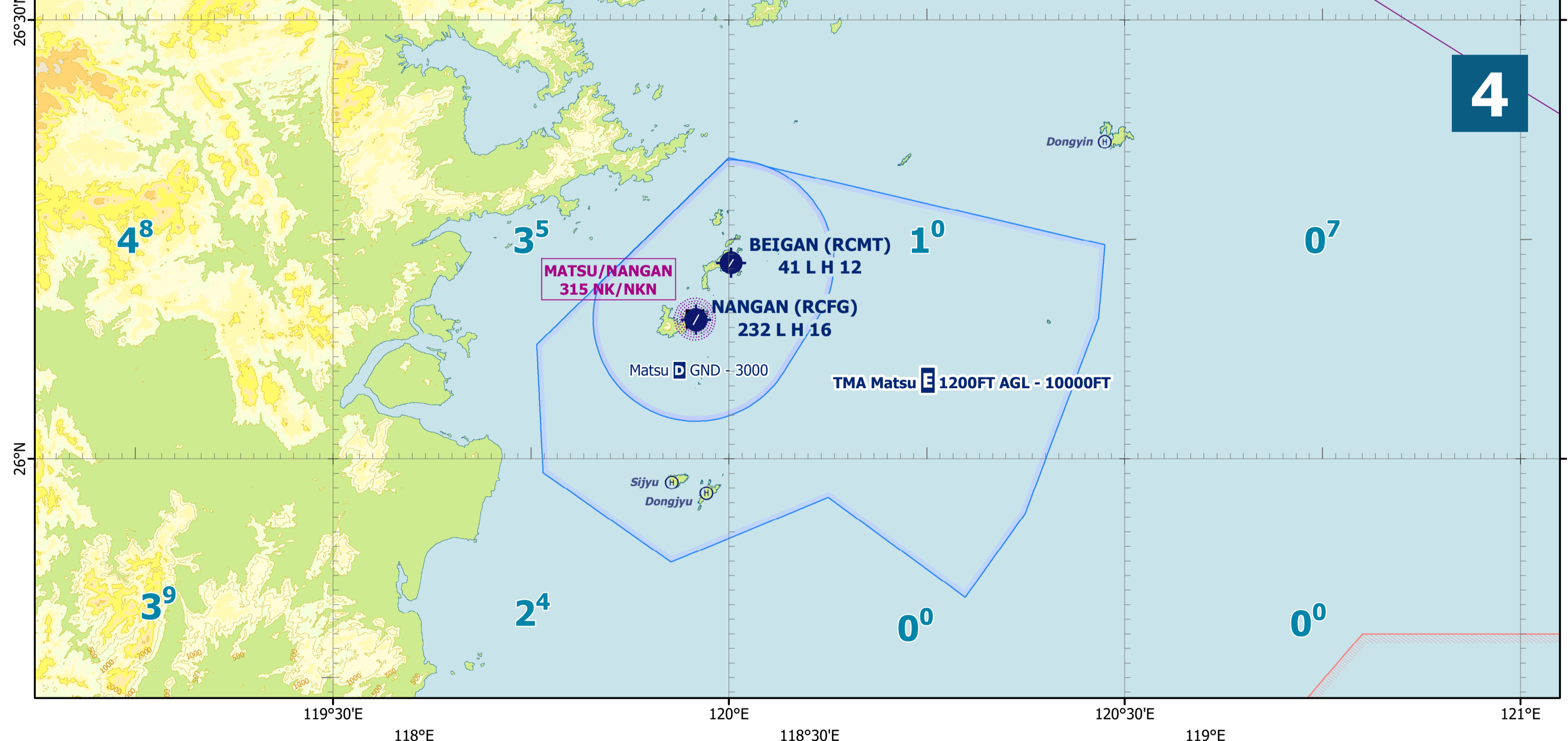
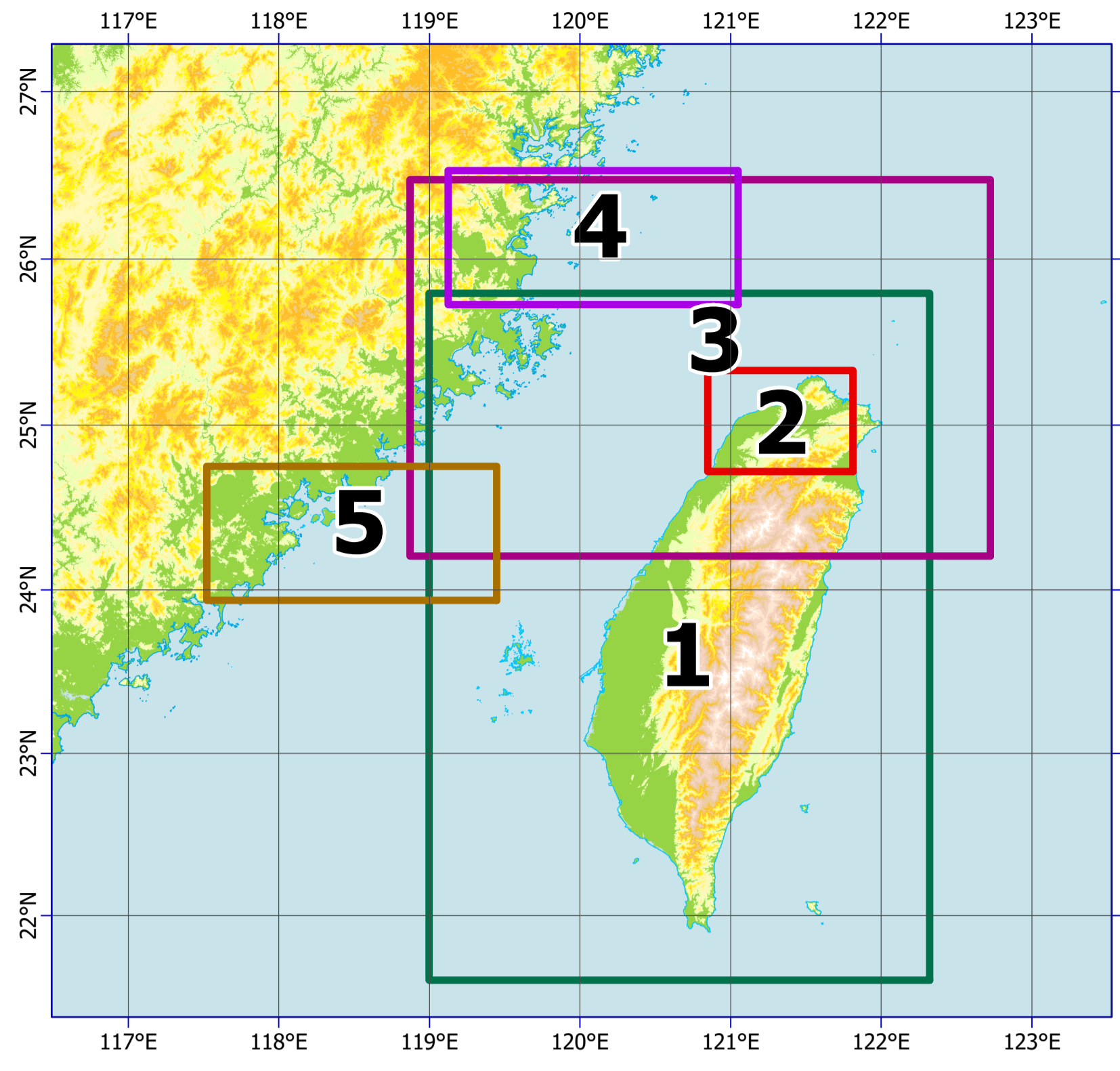


Date of Aeronautical Information: **23 Mar 2026**



LEGEND / 圖例

- | | |
|--|---|
| Name of aerodrome
機場名稱 | ICAO Location Indicator
航用地名 |
| Elevation in feet
標高(呎) | Length of longest runway in hundreds of meter
最高跑道長度(公尺) |
| Minimum lighting - obstacles, boundary or runway lights and lighted wind indicator
最低障礙燈光、邊界或跑道燈光、有燈光之風向標或落地方向指示燈 | Runway hard surface, normally all weather
跑道硬表面、通常全天候 |
| Civil Airport (Land)
民用機場(陸地) | Visual flight path with compulsory reporting point
自強飛航路線與強制報告點 |
| Military Airport (Land)
*Only list airport name
*僅標註機場名稱 | Visual flight path with non-compulsory reporting point
自強飛航路線與非強制報告點 |
| Helipoint
直升機坪 | Helicopter route H1 with compulsory reporting point
H1直升機航路與強制報告點 |
| Compass rose
羅盤方位 | Helicopter route H1 with non-compulsory reporting point
H1直升機航路與非強制報告點 |
| Non-directional radio beacon
NDB
無線電 | Helicopter route H2 with compulsory reporting point
H2直升機航路與強制報告點 |
| NDB-DME
同址之無線電與測距儀 | Helicopter route H2 with non-compulsory reporting point
H2直升機航路與非強制報告點 |
| Collocated VOR and TACAN
VORTAC
同址之特高頻多頻航導台與特高頻航向空導航設施 | Restricted VFR route with compulsory reporting point
限制目視飛航與強制報告點 |
| Collocated VOR and DME
VOR/DME
同址之特高頻多頻航導台與測距儀 | Restricted VFR route with non-compulsory reporting point
限制目視飛航與非強制報告點 |
| Distance measuring equipment
DME
測距儀 | Airspace class B, C, D, E surface
空域類別: B - C - D - E |
| Road and rail/道路與鐵路 | Air defence identification zone
防空識別區 |
| Primary road
主要道路 | Restricted area
限制空域 |
| Secondary road
次要道路 | Military training area
軍事訓練空域 |
| Road
道路 | Civil training area
民用訓練空域 |
| Rail
鐵路或高鐵路 | Ultra-light vehicle area
超輕型載具活動空域 |
| Rail Station
鐵路或高鐵路車站 | Ultra-light vehicle route
超輕型載具航路 |
| Miscellaneous/其他 | Topography and hydrography
地形與水文 |
| City or large town
城市或大鎮 | Contour (feet)
等高線(呎) |
| Town or village
鎮或村莊 | Spot elevation (feet)
標高點(呎) |
| Wind turbine
風力發電機 | Maximum Elevation Figure (MEF)
最高障礙物高度(呎) |
| Wind turbines - minor group
and group in major area
風力發電機(區域) | Shore line
海岸線 |
| Prominent transmission line
顯著之傳輸電線 | River and lake
河川與湖泊 |
| Isogonals
等風速線 | |

本圖與未來可能發生之變化，請參閱民航局網頁以取得最新的資訊。
 由民航局飛行計畫
<http://www.caa.gov.tw/>

